

**STATE OF MINNESOTA**  
*Before the*  
**FARIBAULT COUNTY BOARD OF COMMISSIONERS**  
**SITTING AS THE DRAINAGE AUTHORITY FOR**  
**JUDICIAL DITCH #1**

**In the Matter of:**

**the Partial Abandonment of Judicial  
Ditch #1**

**PETITION FOR PARTIAL  
ABANDONMENT OF JUDICIAL DITCH  
#1**

Pursuant to Minn. Stat. § 103E.806, Petitioners seek to abandon a portion of Judicial Ditch #1 drainage system. For their Petition, the undersigned Petitioners state and allege the following:

1. Petitioners are the owners of the following described real property currently within the benefitted area of Judicial Ditch #1:

<b>Property Description</b>	<b>Property Owners</b>	<b>Address</b>
1. Parcel ID 15.001.0300	Brian P & Jean M Millmann	13882 390 <sup>th</sup> Ave. Blue Earth, MN 56013
2. Parcel ID 15.001.0400	Roger W & Diane J Whitney	P.O. Box 641 Winnebago, MN 56098
3. Parcel ID 23.036.2202	Craig S & Tonia J Weir	Box 127 Delavan, MN 56023
4. Parcel ID 23.036.0600	Roger W & Diane J Whitney	P.O. Box 641 Winnebago, MN 56098
5. Parcel ID 23.036.0601	Dennis G Whitney	100 S. Holley St. Box 126 Delavan, MN 56023

2. Petitioners request that the drainage authority abandon a portion of Judicial Ditch #1 as described herein:

Old main line tile from Station 179+00 to Station 214+00, NWSW, SWSW, SESW of  
Section 36 in Delavan Township and NENW, NWNE, SWNE of Section 1 in Prescott  
Township

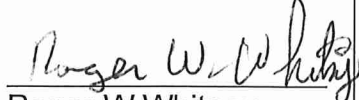


3. The portion of Judicial Ditch #1 sought to be abandoned does not serve a substantial useful purpose as part of the drainage system to any property remaining in the system and is not of a substantial public benefit and utility. Judicial Ditch #1 was established in 1912. The tile in the location of this petition is a 20-inch tile. There was an improvement in 1954 that extend the open ditch through

this area. The original tile is in disrepair and causing erosion issues and is unneeded with the open ditch.

4. Petitioners request that a public hearing, pursuant to Minn. Stat. § 103E.806, subd. 3(b), be held and to proceed to the partial abandonment of the above described portion of Judicial Ditch #1.
5. To the best of petitioners' knowledge, there are no outstanding drainage liens or assessments on the property related to the drainage system.
6. This Petition may be signed in counterparts.

Respectfully submitted this 1<sup>st</sup> day of June, 2020 by:

Owner Signature	Property Owned	Mailing Address	Dated
 Brian P Millmann  Jean M Millmann	Parcel ID 15.001.0300 NE Quarter of Section 1 of Prescott Township	13882 390 <sup>th</sup> Ave. Blue Earth, MN 56013	<u>6/1/2020</u>
 Roger W Whitney  Diane J Whitney	Parcel ID 15.001.0400 NW Quarter of Section 1 of Prescott Township	P.O. Box 641 Winnebago, MN 56098	<u>6/1/2020</u>
 Craig S Weir  Tonia J Weir	Parcel ID 23.036.2202 SW Quarter of Section 36 of Delavan Township	Box 127 Delavan, MN 56023	<u>6/1/2020</u>

Owner Signature	Property Owned	Mailing Address	Dated
 Roger W Whitney   Diane J Whitney	Parcel ID 23.036.0600 SW Quarter of Section 36 of Delavan Township	P.O. Box 641 Winnebago, MN 56098	<u>6/11/2020</u>
 Dennis G Whitney	Parcel ID 23.036.0601 SW Quarter of Section 36 of Delavan Township	P.O. Box 126 Delavan, MN 56023	<u>6-1-20</u>



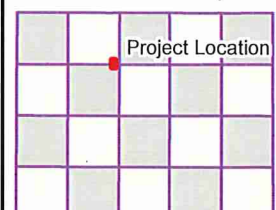
## Faribault County Drainage Department

### JD1F Repair

#### Legend

- ◆ Side Inlet
- ◆ Tile Inlet
- ◆ Tile Outlet
- ◆ Tile
- ◆ Culvert/Crossing
- ◆ Inspection Port
- ◆ Other
- Public Open Ditch
- ..... Public Tile
- Old County Tile (estimated location)
- Parcels

#### Faribault County



1 inch = 250 feet



Excavate and destroy 20" old clay main.  
Outlet tile previously connected to old clay main to the open ditch.  
Repair any private tile encountered.  
All grassed areas disturbed during construction shall be re-seeded.

Disclaimer: Faribault County and Faribault County SWCD do not warrant or guarantee accuracy of the GIS data. The data is meant for reference purposes only and should not be used for official decisions. The data contained in the maps were compiled from the best available records that could be found and may contain errors or omissions.