



# County of Faribault

## Drainage Department

### INFORMATIONAL MEETING NOTIFICATION

March 15<sup>th</sup>, 2021

System: Judicial Ditch No. 10  
Location: Delavan Township Sections 29, 32, 33  
Prescott Township Sections 3, 4, 5, 8, 9, 10, 16, 17, 20, 21

Dear Landowner:

There will be an informational meeting held on **Wednesday, April 7<sup>th</sup>, 2021 at 11:00 am** on Faribault County Judicial Ditch No. 10 (JD10F). A redetermination of benefits and damages was ordered on January 19<sup>th</sup>, 2021, due to the benefits not reflecting reasonable present-day land values and change in the benefited area. This meeting will cover the benefit values.

Due to the pandemic with COVID-19, landowners can join this meeting 1 of the following 3 ways.

1. In person at the Golden Bubble (11575 State Hwy 22 Wells, MN 56097) **\*Map on Back**
2. By phone/call-in
3. By Zoom (internet meeting)

Social distancing will be followed if attending in person. Face masks are required. If you would like to join the meeting via Zoom you will need a computer, internet, microphone, and speakers. If you do not have a microphone built into your computer, you can call in as well to be able to hear and talk. **If you would like to join via Zoom and/or phone/call-in, please contact the Drainage Department by phone 507-526-2388 or email [sara.hauskins@co.faribault.mn.us](mailto:sara.hauskins@co.faribault.mn.us) by April 6<sup>th</sup>, 2021 for information needed.**

The informational meeting is to discuss the benefit values and get landowner feedback and concerns. The Viewers will be available for questions at the meeting. The Viewers and/or Drainage Department staff are available to answer questions or concerns prior to the meeting. Please do not hesitate to call, email, or write about questions or concerns regarding this process. Faribault County Drainage Department can be contacted at the office 507-526-2388 or by email [merissa.lore@co.faribault.mn.us](mailto:merissa.lore@co.faribault.mn.us).

Sincerely,

Merissa Lore  
Drainage Manager

#### Board of Commissioners/ Drainage Authority

Drainage Staff  
415 S. Grove St., Suite 8  
Blue Earth, MN 56013  
(507) 526-2388  
Fax: (507) 526-2508

District 1:  
John Roper  
18 Elm Blvd.  
Blue Earth, MN 56013  
(507) 526-2710

District 2:  
Greg Young  
35719 150<sup>th</sup> St.  
Winnebago, MN 56098  
(507) 526-3420

District 3:  
Bill Groskreutz, Jr.  
36 4<sup>th</sup> Ave. SW  
Wells, MN 56097  
(507) 553-3518

District 4:  
Tom Loveall  
39290 200<sup>th</sup> St.  
Winnebago, MN 56098  
(507) 854-3300

District 5:  
Bruce Anderson  
50156 110<sup>th</sup> St.  
Bricelyn, MN 56014  
(507) 993-4934

Darren Esser  
Auditor/Treasurer/Coordinator  
415 North Main St.  
Blue Earth, MN 56013  
(507) 526-6211  
[www.co.faribault.mn.us](http://www.co.faribault.mn.us)



TO: Landowners on Faribault County Ditch JD-10

RE: Landowner informational meeting

**Wednesday, April 7, 2021 11:00 AM**  
**The Golden Bubble**  
**11575 State Highway 22**  
**Wells, Minnesota 56097**  
**507-526-2388**

The Faribault County Drainage Authority ordered a Redetermination of Benefits of Faribault County Ditch JD-10. Viewers have been appointed to determine the benefits and damages to all property within the watershed of JD-10. The redetermination of benefits and damages is the process in drainage law where Viewers determine a benefit value for each parcel within the watershed. The parcel benefit value is used to calculate a percent of total benefits. These percentages are then used to determine how much each parcel pays for repairs and maintenance on the County drainage system.

The Viewers will explain the viewing process and listen to any concerns. Landowners are encouraged to attend.











Viewers

Mark Behrends	507-383-6364
Bob Hansen	507-383-6288
Kendall Langseth	507-391-3438
John Thompson	507-525-4659

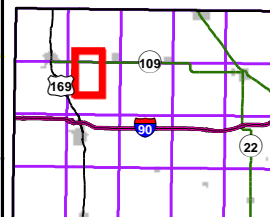
**Note:** Because of privacy laws, the Ditch Viewers are unable to obtain information regarding land enrolled in government programs. This documentation is asked to be provided by the landowners. If you have land enrolled in a **permanent** government program such as WRP, CREP, RIM, EWP, or WREP, please contact us to provide this documentation. **(This may save you some money) (CRP acres do not qualify)** This also refers to any unique drainage situations.


# FARIBAULT JUDICIAL DITCH NO. 10F (JD10F)

## Legend

-  Ditch Viewer Basins
-  Public Open Ditch
-  Public Tile
-  Public Watercourse
-  River or Stream
-  Parcels
-  MN Highway
-  CSAH
-  County Road
-  Township Road

Disclaimer: Faribault County does not warrant or guarantee accuracy of the GIS data. The data is meant for reference purposes only and should not be used for official decisions. The data contained in the maps were compiled from the best available records that could be found and may contain errors or omissions.



  
1 inch = 2,500 feet



[www.co.faribault.mn.us](http://www.co.faribault.mn.us)

