



County of Faribault

Drainage Department

INFORMATIONAL MEETING NOTIFICATION

February 16th, 2022

System: County Ditch No. 72
Location: Kiester Township Sections 7-8, 18-19, 30-31;
Seely Township Sections 1, 12-13, 23-26, 36

Dear Landowner:

There will be an informational meeting held on **Wednesday, March 2nd, 2022, at 1 pm at the Golden Bubble** (11575 State Highway 22 Wells, Minnesota 56097) on Faribault County Ditch No. 72 (CD72). A redetermination of benefits and damages was ordered on November 1st, 2016, due to the benefits not reflecting reasonable present-day land values and change in the benefited area. This meeting will cover the benefit values. **This process determines what each parcel pays towards repairs and maintenance of the system.**

Due to the pandemic with COVID-19, landowners can join this meeting 1 of the following 3 ways.

1. In person at the Golden Bubble (11575 State Hwy 22 Wells, MN 56097) ***Map on Back**
2. By phone/call-in
3. By Zoom (internet meeting)

If you would like to join the meeting via Zoom you will need a computer, internet, microphone, and speakers. If you do not have a microphone built into your computer, you can call in as well to be able to hear and talk. **If you would like to join via Zoom and/or phone/call-in, please contact the Drainage Department by phone 507-526-2388 or email sara.hauskins@co.faribault.mn.us by March 1st, 2022, for information needed.**

The informational meeting is to discuss the benefit and damage values and get landowner feedback and concerns. The Viewers will be available for questions at the meeting. If you have questions or concerns, please contact the Faribault County Drainage Department at the office 507-526-2388 or by email merissa.lore@co.faribault.mn.us.

Sincerely,

Merissa Lore
Drainage Manager

Board of Commissioners/ Drainage Authority

Drainage Staff
415 S. Grove St., Suite 8
Blue Earth, MN 56013
(507) 526-2388
Fax: (507) 526-2508

District 1:
John Roper
18 Elm Blvd.
Blue Earth, MN 56013
(507) 526-2710

District 2:
Greg Young
35719 150th St.
Winnebago, MN 56098
(507) 526-3420

District 3:
Bill Groskreutz, Jr.
36 4th Ave. SW
Wells, MN 56097
(507) 553-3518

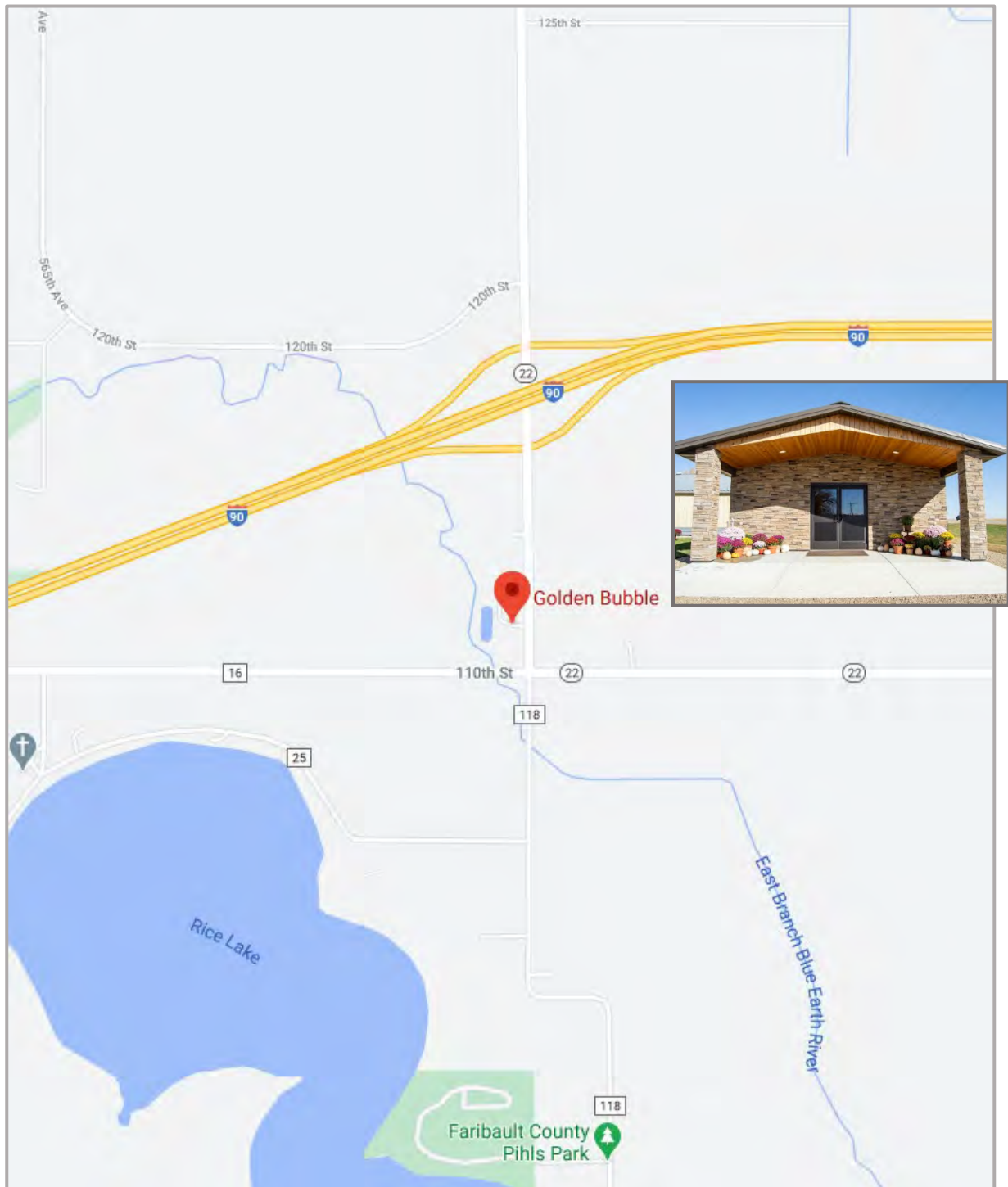
District 4:
Tom Loveall
39290 200th St.
Winnebago, MN 56098
(507) 854-3300

District 5:
Bruce Anderson
50156 110th St.
Bricelyn, MN 56014
(507) 993-4934

Darren Esser
Auditor/Treasurer/Coordinator
415 North Main St.
Blue Earth, MN 56013
(507) 526-6211
www.co.faribault.mn.us

Golden Bubble

The Golden Bubble is conveniently located off Interstate 90 at exit 138 on Minnesota Highway 22. The address is 11575 State Highway 22, Wells MN 56097.



TO: Landowners on Faribault County CD-72

RE: Landowner informational meeting

Wednesday, March 2, 2022 1:00 PM
The Golden Bubble
11575 State Highway 22
Wells, Minnesota 56097
507-526-2388

The Faribault County Drainage Authority ordered a Redetermination of Benefits of Faribault County CD-72. Viewers have been appointed to determine the benefits and damages to all property within the watershed of CD-72. The redetermination of benefits and damages is the process in drainage law where Viewers determine a benefit value for each parcel within the watershed. The parcel benefit value is used to calculate a percent of total benefits. These percentages are then used to determine how much each parcel pays for repairs and maintenance on the County drainage system.

The Viewers will explain the viewing process and listen to any concerns. Landowners are encouraged to attend.




Viewers

Mark Behrends	507-383-6364
Bob Hansen	507-383-6288
Kendall Langseth	507-391-3438
John Thompson	507-525-4659

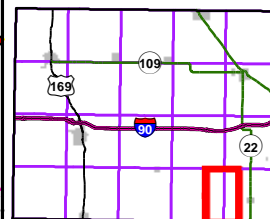
Note: Because of privacy laws, the Ditch Viewers are unable to obtain information regarding land enrolled in government programs. This documentation is asked to be provided by the landowners. If you have land enrolled in a **permanent** government program such as WRP, CREP, RIM, EWP, or WREP, please contact us to provide this documentation. **(This may save you some money) (CRP acres do not qualify)** This also refers to any unique drainage situations.

FARIBAULT COUNTY DITCH NO. 72 (CD72)

Legend

-  Ditch Viewer Basins
-  Public Open Ditch
-  Public Tile
-  Public Watercourse
-  River or Stream
-  Parcels
-  CSAH
-  County Road
-  Township Road
-  Municipal Street

Disclaimer: Faribault County does not warrant or guarantee accuracy of the GIS data. The data is meant for reference purposes only and should not be used for official decisions. The data contained in the maps were compiled from the best available records that could be found and may contain errors or omissions.



1 inch = 3,000 feet



www.co.faribault.mn.us

