

STATE OF MINNESOTA
Before the
FARIBAULT COUNTY BOARD OF COMMISSIONERS
SITTING AS THE DRAINAGE AUTHORITY FOR
COUNTY DITCH #3

In the Matter of:

the Petition to Repair County Ditch #3

PUBLIC HEARING NOTICE

PLEASE TAKE NOTICE, the Faribault County Board of Commissioners, sitting as the drainage authority for County Ditch #3, pursuant to Minn. Stat. § 103E.227, shall hold a public hearing on the engineer's report of findings on the effect of the proposed repair of drainage system waters located in Sections 4-10, 14-23, 25-29, 32-36, Walnut Lake Township and Sections 1, 12 Barber Township Faribault County, Minnesota. The hearing shall be held at **2:00 p.m. on January 7, 2020, at Hamilton Hall, 202 South Moore Street, Blue Earth, MN 56013**. At the hearing, the drainage authority will hear the engineer and accept public comment regarding the engineer's report. Any party having an interest in the project may appear and provide comment.

Copies of the Engineer's Report are available for inspection at the Auditor Office, 415 North Main Blue Earth, MN 56013 or online at <http://www.co.faribault.mn.us/drainage/pages/notices-reports>. Written comments will be accepted at the hearing and by mail at the office of the Faribault County Auditor's Office. PO Box 130, Blue Earth, MN 56013. You are receiving this notice because you are a petitioner or owner of property or political subdivision likely to be affected by the proposed repair of drainage system on County Ditch #3.















Darren Esser


Dated: December 17, 2019

FARIBAULT COUNTY DITCH NO. 3 (CD3)

Legend

-  CD3 Benefited Area
-  CD3 County Ditch
-  CD3 Parcels
-  Interstate/US/MN
-  CSAH
-  County
-  Township
-  Municipal
-  Other
-  County
-  Township
-  City
-  Section

Disclaimer: Faribault County and does not warrant or guarantee accuracy of the GIS data. The data is meant for reference purposes only and should not be used for official decisions. The data contained in the maps were compiled from the best available records that could be found and may contain errors or omissions.


1 inch = 5,500 feet



www.co.faribault.mn.us

