



County of Faribault

Drainage Department

INFORMATIONAL MEETING NOTIFICATION

July 11th, 2022

System: Faribault County Ditch #29

Location: Prescott Township Sections 17, 18, 19, 23, 24

RE: Redetermination of Benefits Informational Meeting

Dear Landowner:

There will be an informational meeting held on **Thursday, July 28th, 2022, at 1:00 pm at the Ag Center Conference Room** (415 South Grove Street Blue Earth, Minnesota 56013) on Faribault County Ditch #29 (CD29). A redetermination of benefits and damages was ordered on November 2nd, 2021, due to the benefits not reflecting reasonable present-day land values and change in the benefited area. This meeting will cover the benefit values. **This process determines what each parcel pays towards repairs and maintenance of the system.**

Due to the pandemic with COVID-19, landowners can join this meeting 1 of the following 3 ways.

1. In person at the Ag Center Conference Room (415 South Grove Street Blue Earth, MN 56013) ***Map on Back**
2. By phone/call-in
3. By Zoom (internet meeting)

If you would like to join the meeting via Zoom you will need a computer, internet, microphone, and speakers. If you do not have a microphone built into your computer, you can call in as well to be able to hear and talk. **If you would like to join via Zoom and/or phone/call-in, please contact the Drainage Department by phone 507-526-2388 or email sara.hauskins@co.faribault.mn.us by July 27th, 2022, for information needed.**

The informational meeting is to discuss the benefit values and get landowner feedback and concerns. The Viewers will be available for questions at the meeting. If you have questions or concerns, please contact the Faribault County Drainage Department at the office 507-526-2388 or by email merissa.lore@co.faribault.mn.us.

Sincerely,

Merissa Lore
Drainage Manager

Board of Commissioners/ Drainage Authority

Drainage Staff
415 S. Grove St., Suite 8
Blue Earth, MN 56013
(507) 526-2388
Fax: (507) 526-2508

District 1:
John Roper
18 Elm Blvd.
Blue Earth, MN 56013
(507) 526-2710

District 2:
Greg Young
35719 150th St.
Winnebago, MN 56098
(507) 526-3420

District 3:
Bill Groskreutz, Jr.
36 4th Ave. SW
Wells, MN 56097
(507) 553-3518

District 4:
Tom Loveall
39290 200th St.
Winnebago, MN 56098
(507) 854-3300

District 5:
Bruce Anderson
50156 110th St.
Bricelyn, MN 56014
(507) 993-4934

Darren Esser
Auditor/Treasurer/Coordinator
415 North Main St.
Blue Earth, MN 56013
(507) 526-6211
www.co.faribault.mn.us



TO: Landowners on Faribault County CD-29 and CD-30

RE: Landowner informational meeting

Thursday, July 28, 2022 1:00PM
Blue Earth Ag Center
Ag Center Conference Room
415 South Grove Street
Blue Earth, Minnesota 56013
507-526-2388

The Faribault County Drainage Authority ordered a Redetermination of Benefits of Faribault County CD-29 and CD-30. Viewers have been appointed to determine the benefits and damages to all property within the watershed of CD-29 and CD-30. The redetermination of benefits and damages is the process in drainage law where Viewers determine a benefit value for each parcel within the watershed. The parcel benefit value is used to calculate a percent of total benefits. These percentages are then used to determine how much each parcel pays for repairs and maintenance on the County drainage system.

The Viewers will explain the viewing process and listen to any concerns. Landowners are encouraged to attend.

Viewers

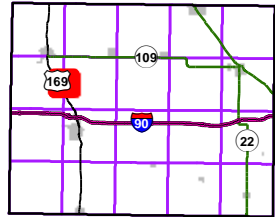
Mark Behrends	507-383-6364
Bob Hansen	507-383-6288
Kendall Langseth	507-391-3438
John Thompson	507-525-4659

Note: Because of privacy laws, the Ditch Viewers are unable to obtain information regarding land enrolled in government programs. This documentation is asked to be provided by the landowners. If you have land enrolled in a **permanent** government program such as WRP, CREP, RIM, EWP, or WREP, please contact us to provide this documentation. **(This may save you some money) (CRP acres do not qualify)** This also refers to any unique drainage situations.


**FARIBAULT
COUNTY DITCH
NO. 29 (CD29)**


- Legend**
-  Ditch Viewer Basins
 -  Public Open Ditch
 -  Public Shallow Ditch
 -  Public Tile
 -  Public Watercourse
 -  River or Stream
 -  Parcels

Disclaimer: Faribault County does not warrant or guarantee accuracy of the GIS data. The data is meant for reference purposes only and should not be used for official decisions. The data contained in the maps were compiled from the best available records that could be found and may contain errors or omissions.

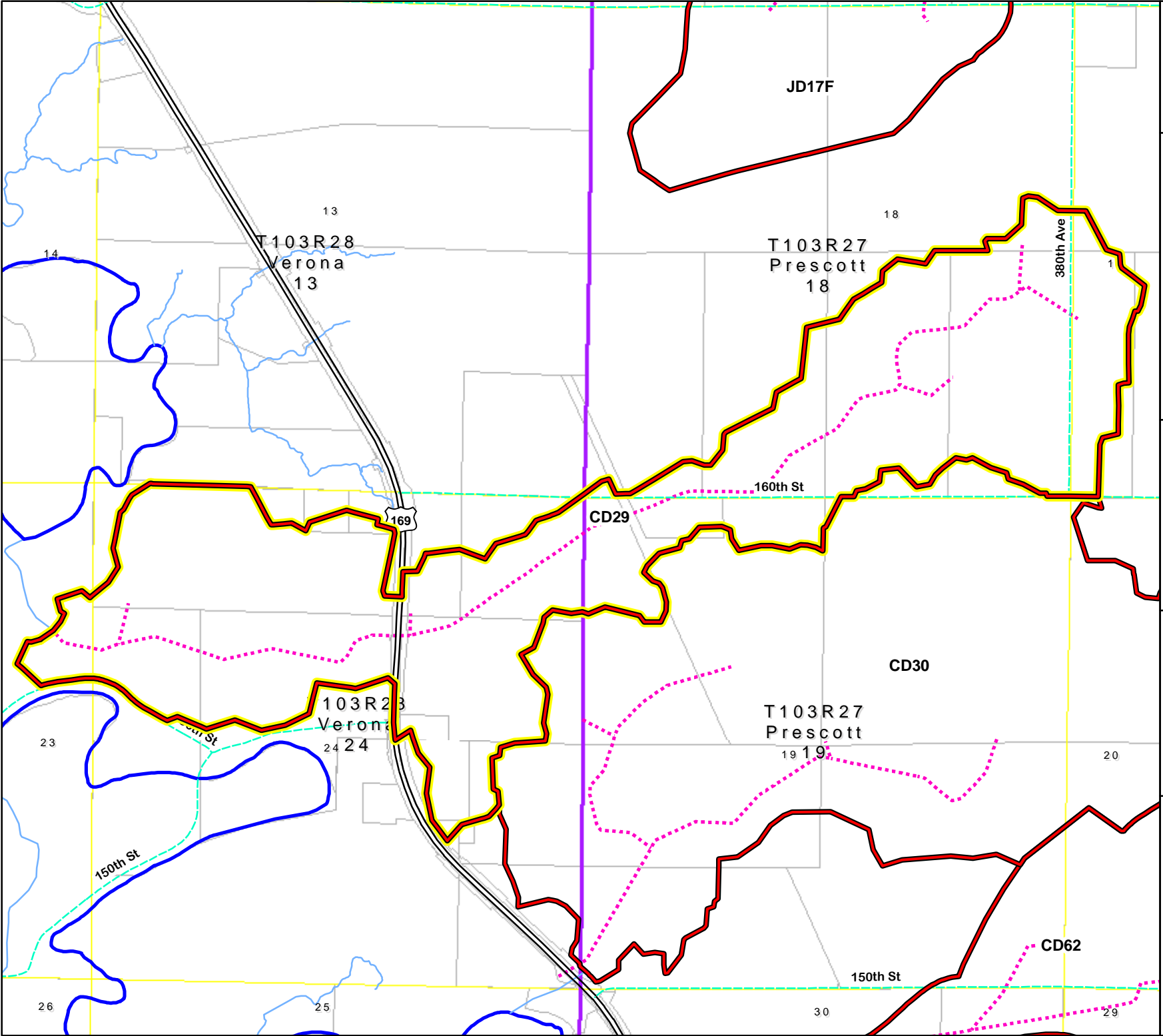


1 inch = 1,375 feet



 N

www.co.faribault.mn.us



**State of Minnesota
County of Faribault
In the matter of the Redetermination
Of Benefits of Faribault County CD-29
Faribault County, Minnesota
July 5, 2022
(Draft)**

Property Owners Report

Pursuant to Minnesota Statute 103E.323, the following is the Property Owners Report from information in the Faribault County CD-29 Excel spreadsheet and Faribault County CD-29 Viewers Report, in the matter of the redetermination of benefits and damages, and damaged and benefitted acres of Faribault County CD-29, Faribault County, Minnesota.

1. This redetermination of benefits sets the percentage that you will be required to pay for all future repairs and maintenance on Faribault County CD-29
2. The name and address of the property owner is shown on the Excel spreadsheet for Faribault County CD-29
3. The description of each lot or tract and its area that is benefitted or damaged is shown on the Excel spreadsheet for Faribault County CD-29
4. There are no acres added to any tract or lot and there are no public waters, wetlands, and other areas not currently being cultivated that are proposed to be drained in this proceeding
5. There are no acres which before the drainage benefits could be realized would require a public waters work permit to work in public waters under 103G.245 to excavate or fill a navigable water body under United States Code, Title 33, Section 403, or a permit to discharge into waters of United States under United States Code, Title 33, Section 1344.
6. There are no acres being assessed for drainage of areas that would be considered conversion of a wetland under United States Code, Title 16, Section 3821, if the area was placed in agricultural production
7. There are no damages to riparian rights
8. Right-of-way acreage is not required for Faribault County CD-29
9. The amount that each tract or lot will be benefitted or damaged is shown on the Excel spreadsheet for Faribault County CD-29
10. The damages or benefits to the property are shown on the Excel spreadsheet for Faribault County CD-29
11. No construction is planned as part of this proceeding.

12. A copy of the benefits and damages statement under 103E.321, Subdivision 2, relating to the property owner is on the Excel spreadsheet for Faribault County CD-29
13. The percentage of the cost to be assessed to the property owner in future repair and maintenance proceedings is shown on the Excel spreadsheet for Faribault County CD-29
14. The redetermination of benefits and damages and damaged and benefitted areas shall be used in place of the original benefits and damages and benefitted and damaged areas in all subsequent proceedings relating to the Faribault County CD-29 drainage system.
15. The full Viewer's Report is available for public inspection at the office of the Faribault Auditor / Treasurer at the Faribault County Courthouse, 415 North Main, Blue Earth, Minnesota (507-526-6211)
16. The Viewers will be available to answer questions from interested parties on July 28, 2022 from 12:30 PM to 2:30 PM at the Blue Earth Ag Center Conference Room, 415 South Grove Street, Blue Earth, Minnesota 56013

Benefits and damages statement

This report covers the redetermination for a previously constructed drainage system. The basis for determining benefits and damages is therefore, based upon a comparison of the conditions that would have existed prior to the County tile systems construction, with those that do exist with the drainage system in a reasonable state of repair. Supporting documentation for the analysis and conclusions of the report are contained in our files and are available for inspection. The figures stated herein are based on a full and fair comparison of all pertinent facts and information that we were aware of at the time of this redetermination process. The following aids were used in this viewing process.

- Faribault County online GIS parcel information site
- USDA web soil survey
- Google Earth aerial satellite photos
- Yield averages taken from USDA national agriculture statistics service
- Production costs taken from University of Minnesota FinBin
- Average commodity sale prices taken from University of Minnesota FinBin
- Sales data from the Faribault County Assessor office and website
- Visual inspection of each 40 acre parcel or less
- Consultation with Faribault County Auditor / Treasurer and the Faribault County Drainage Department

The Viewers determined that the lands affected by the drainage system are generally similar and that the following comments refer to all such tracts.

1. Existing land use, property value and economic productivity:

Land is presently used for building sites, roads and for agricultural purposes. The property value is consistent with most agricultural land sales within Faribault County. Agricultural lands are primarily used for the production of corn and soybeans. The land has good economic productivity when properly drained.

2. **Potential land use, property value and economic productivity from the drainage system:**

The drainage system has been in existence for many years and provides drainage for agricultural purposes. The property value is consistent with most agricultural land sales within Faribault County. Land affected by the drainage system has the potential to produce above average yields.

3. **The benefits or damages from the drainage system:**

Benefits derived by lands affected by the drainage system are due to (A) Improved capacity to remove surface waters due to previous construction and maintenance of the County tile system, which results in an increase in the current market value of property; or (B) an increase in the potential for agricultural production as a result of the previous construction and continued maintenance of the drainage system; or (C) increased value of the property as a result of potential different land use.

4. There is no damage to any riparian rights.
5. There are no acres added to any tract or lot and there are no public waters, wetlands, and other areas not currently being cultivated, that are proposed to be drained in this proceeding.
6. There are no acres which before the drainage benefits could be realized would require a public waters work permit to work in public waters under 103G.245 to excavate or fill a navigable water body under United States Code, Title 33, Section 403, or a permit to discharge into waters of United States under United States Code, Title 33, Section 1344.
7. There are no acres being assessed for drainage of areas that would be considered conversion of a wetland under United States Code, Title 16, Section 3821, if the area was placed in agricultural production.

This report is respectfully submitted to the Drainage Authority of Faribault County by:

Mark Behrends _____

Robert Hansen _____

Kendall Langseth _____

John Thompson _____

Submitted this 5th day of July 2022

**Faribault County CD-29
Redetermination of Benefits
Viewers Report
July 5, 2022
(Draft)**

Valuation prior to drainage

Beginning land use, property value, and economic productivity have been determined with the consideration that the benefited properties within the watershed originally did not have an adequate outlet for artificial drainage.

- “A” – Standing water or cattails, wetland classification with economic productivity for agriculture purposes of \$0 per acre, and a market value of \$1,000 to \$2,000
- “B” – Seasonally flooded/pasture ground. Pasture classification with economic productivity of \$120 per acre based on grazing days and/or hay values, and a market value of \$2,500 to \$3,500.
- “C” – Wet subsoil – Generally farmable land with moderate crop potential, with annual economic productivity of \$559 per acre based upon average annual yield of 70% of optimum with \$329 production costs, and a market value of \$4,000 to \$5,000.
- “D” – Upland areas not needing much artificial drainage and intermixed with wetter soils, with annual economic productivity of \$679 per acre based upon an average annual yield of 85% of optimum with \$329 production costs, and a market value of \$5,000 to \$6,000.

Valuation with NRCS recommended drainage

Potential land use, property value, and an increase in economic productivity, after public and private drainage have been installed as NRCS design standards as recommended in the Minnesota Drainage Guide, using current crop rotation, income, and expense.

- “A” – Drained slough area, medium classification land with economic productivity of \$639 per acre based upon average production of 80% of optimum with \$329 per acre production costs, and a market value of \$5,000 to \$6,500.
- “B” – Well drained ground, high land classification with economic productivity of \$671 per acre based upon average annual production of 84% of optimum with \$329 production costs, and a market value of \$5,500 to \$7,500.
- “C” – Well drained ground, highest land classification with economic productivity of \$719 per acre based upon average annual production of 90% of optimum with \$329 production costs, and a market value of \$6,500 to \$9,000.
- “D” – Well drained ground, high land classification with improved farm ability, with economic productivity of \$759 per acre based upon average production of 95% of optimum with \$329 production costs, and a market value of \$5,500 to \$7,500.

Utilizing these productive values, potential benefit values were determined for the system based upon a 25 year effective life with proper maintenance. Private tile improvement cost were depreciated over the same 25 year period, and an allowance of 0.5% return on the system investment. A three year average Township yield was used for the benefit value calculations along with a three year average sale price for the corn and beans.

Increased productivity

<u>Crop</u>	<u>Yield</u>	<u>Value</u>	<u>Income</u>	<u>%</u>	<u>Adjusted</u>
Corn	207.0	\$4.47	\$925	50%	\$463
Beans	62.3	\$10.80	\$673	50%	\$337
					\$799

Production costs

Corn	$\$430 \times 50\% = \215
Beans	$\$228 \times 50\% = \114
	<u>\$329</u>

Potential Benefit value

	<u>"A"</u> 80% of \$799 \$639	<u>"B"</u> 84% of \$799 \$671	<u>"C"</u> 90% of \$799 \$719	<u>"D"</u> 95% of \$799 \$759
Minus cost of production	<u>\$329</u>	<u>\$329</u>	<u>\$329</u>	<u>\$329</u>
Net income	\$310	\$342	\$390	\$430
Previous income	<u>\$0</u>	<u>\$120</u>	<u>\$230</u>	<u>\$350</u>
Increased income	\$310	\$222	\$160	\$80
Private tile costs	<u>\$56</u>	<u>\$31</u>	<u>\$27</u>	<u>\$18</u>
Annual increase	\$254	\$191	\$133	\$62
Capitalized for 25 years @ ½ %	\$5,966	\$4,488	\$3,115	\$1,452
% of potential Benefit	35%	35%	35%	35%
Reduced benefit Value	\$2,088	\$1,571	\$1,090	\$508

The potential benefit values have been reduced to reflect a less than optimum yield.

Summary

Faribault County CD-29 consists of 535.16 acres of farmland, roads and building sites with benefits of \$588,907. CD-29 is in Verona and Prescott Townships in Faribault County.

- 519.63 acres of farmland and building sites with \$566,317 of benefits
- 15.53 acres State and Township roads with \$22,590 of benefits
- 535.16 total acres with \$588,907 of benefits

Benefit values were adjusted based on multiple factors including location to the County tile, drainage coefficient, and soil type.

Average land benefits, (reduced) over a 25 year period are **\$1,314** per acre

- A soil \$2,088
- B soil \$1,571
- C soil \$1,090
- D soil \$508

Building site benefits

- (Average of B + C + D soils) X 1.5 = **\$1,585**

Ponds, woodland, and non-benefited acres

- a. **\$0**

Road benefits

- a. Gravel roads, County or Township
(Average land benefit) X 1.0 = **\$1,314**
- b. Paved roads, (wide) State or County
(Average land benefit) X 1.25 = **\$1,643**
- c. Paved roads, State or County
(Average land benefit) X 1.5 = **\$1,972**

Tile benefits

- a. A tile benefit was given for most County tile at a rate of **\$0.50 per linear foot**. This value was given because of the ease of access for private tile, and for the drainage the County tile may provide. 14,230 feet of County tile in Faribault County CD-29 with **\$7,115 of tile benefits**

Crop damages

Crop damages will be paid per acre on standing crops damaged by construction or repair on the County tile, as determined by the Faribault County Ditch Inspector.

Benefits and damages statement

This report covers the redetermination for a previously constructed drainage system. The basis for determining benefits and damages is therefore, based upon a comparison of the conditions that would have existed prior to the County tile systems construction, with those that do exist with the drainage system in a reasonable state of repair. Supporting documentation for the analysis and conclusions of the report are contained in our files and are available for inspection. The figures stated herein are based on a full and fair comparison of all pertinent facts and information that we were aware of at the time of this redetermination process. The following aids were used in this viewing process.

- Faribault County online GIS parcel information site
- USDA web soil survey
- Google Earth aerial satellite photos
- Yield averages taken from USDA national agriculture statistics service
- Production costs taken from University of Minnesota FinBin
- Average commodity sale prices taken from University Finbin
- Sales data from Faribault County Assessor offices and websites
- Visual inspection of each 40 acre parcel or less.
- Consultation with Faribault County Auditor / Treasurer Office and the Faribault County Drainage Department

The Viewers determined that the lands affected by the drainage system are generally similar and that the following comments refer to all such tracts.

1. Existing land use, property value and economic productivity:

Land is presently used for building sites, roads, and for agricultural purposes. The property value is consistent with most agricultural land sales within Faribault County. Agricultural lands are primarily used for the production of corn and soybeans. The land has good economic productivity when properly drained.

2. **Potential land use, property value and economic productivity from the drainage system:**

The drainage system has been in existence for many years and provides drainage for agricultural purposes. The property value is consistent with most agricultural land sales within Faribault County. Land affected by the drainage system has the potential to produce above average yields.

3. **The benefits or damages from the drainage system:**

Benefits derived by lands affected by the drainage system are due to (A) Improved capacity to remove surface waters due to previous construction and maintenance of the County tile system, which results in an increase in the current market value of property; or (B) an increase in the potential for agricultural production as a result of the previous construction and continued maintenance of the drainage system; or (C) increased value of the property as a result of potential different land use.

4. There is no damage to any riparian rights.
5. There are no acres added to any tract or lot and there are no public waters, wetlands, and other areas not currently being cultivated, that are proposed to be drained in this proceeding.
6. There are no acres which before the drainage benefits could be realized would require a public waters work permit to work in public waters under 103G.245 to excavate or fill a navigable water body under United States Code, Title 33, Section 403, or a permit to discharge into waters of United States under United States Code, Title 33, Section 1344.
7. There are no acres being assessed for drainage of areas that would be considered conversion of a wetland under United States Code, Title 16, Section 3821, if the area was placed in agricultural production.

This report is respectfully submitted to the Drainage Authority of Faribault County CD-29 by:

Mark Behrends _____

Robert Hansen _____

Kendall Langseth _____

John Thompson _____

Submitted this 5th day of July 2022

Spreadsheet Example and Explanation (Faribault CD-29)

Column A	Column B	Column C	Column D	Column E	Column F	Column G	Column H
Name and Address of Owner	Parcel Number	Description	Deeded Acres	Benefited Acres	Amount Benefited	% of Total Benefits	Estimated Assessment
John Doe 12345 678 Avenue Your Town, Minnesota 98765	01.002.0100	NW 1/4 NW 1/4	40.00	38.00	\$31,973	5.4292%	\$163
Column A	Land owners name and address						
Column B	Parcel Number						
Column C	Description, Description of the parcel						
Column D	Deeded Acres, are the number of acres of this parcel # that are in the NW1/4 NW1/4						
Column E	Benefited Acres, are the number of acres of this parcel # that benefit from the ditch system. Deeded acres, minus roads and road right of way						
Column F	Amount Benefited (THIS IS NOT THE AMOUNT YOU OWE) This is the estimated benefit value you receive on the benefited acres (because of drainage) over a 25 year period						
Column G	% of Total Benefits, This is the percentage that you will pay toward any future repairs and maintenance on the ditch system Example: On a \$10,000 repair, this parcel would pay \$542.92 (\$10,000 X 5.4292% = \$542.92)						
Column H	Estimated Assessment, This is the amount that you will owe toward the redetermination process. (Based on \$3,000)						

FARIBAULT COUNTY CD-29 REDETERMINATION OF BENEFITS JULY 5, 2022 (DRAFT)

Name And Address Of Owner	Parcel Number	Description	Deeded Acres	Benefited Acres	Amount Benefited	% Of total Benefits	Estimated Assessment
							\$3,000

PRESCOTT TOWNSHIP SECTION 17

17-103-27

JENKINS, DEAN R 10457 LANESBORO ROAD SCRANTON, ND 58653	15.017.0100	SW1/4 NW1/4 BORDER	40.00	2.28	\$1,740	0.2954%	\$9
MENSING, NEAL 14136 365TH AVE BLUE EARTH, MN 56013	15.017.0301	W1/2 NW1/4 SW1/4 BORDER	20.00	17.80	\$20,293	3.4459%	\$103
MENSING, NEAL 14136 365TH AVE BLUE EARTH, MN 56013	15.017.0301	W1/2 SW1/4 SW1/4 BORDER	20.00	11.77	\$11,159	1.8949%	\$57
UNITED STATES OF AMERICA U S FISH & WILDLIFE SERVICE 1 FEDERAL DR BISHOP HENRY WHIPPLE FED BLDG FT SNELLING, MN 55111	15.017.0302	E1/2 NW1/4 SW1/4 BORDER	20.00	0.80	\$105	0.0178%	\$1

PRESCOTT TOWNSHIP SECTION 18

18-103-27

WILLETTE, PIERRE 125 WEST 3RD STREET BLUE EARTH, MN 56013	15.018.0100	NE1/4 SE1/4	40.00	39.00	\$49,735	8.4453%	\$253
WILLETTE, PIERRE 125 WEST 3RD STREET BLUE EARTH, MN 56013	15.018.0100	SE1/4 SE1/4 BORDER	40.00	32.61	\$39,033	6.6280%	\$199
LAROWE HOLDINGS LLC C/O SCOTT D LAROWE 31925 LAKEWAY DR NE CAMBRIDGE, MN 55008	15.018.0300	SE1/4 NE1/4 BORDER	40.00	7.38	\$6,868	1.1662%	\$35
FENSKE, FRANCES E 208 W 6TH ST BLUE EARTH, MN 56013	15.018.0400	NE1/4 SW1/4 BORDER	40.00	2.70	\$2,470	0.4194%	\$13
FENSKE, FRANCES E 208 W 6TH ST BLUE EARTH, MN 56013	15.018.0400	SE1/4 SW1/4 BORDER	40.00	26.90	\$32,680	5.5493%	\$166
DICKMAN, RICHARD J & SHANNON 15455 US HWY 169 BLUE EARTH, MN 56013	15.018.0500	SW1/4 SW1/4 2.9 AC IN BORDER	2.90	0.73	\$803	0.1363%	\$4

FARIBAULT COUNTY CD-29 REDETERMINATION OF BENEFITS JULY 5, 2022 (DRAFT)

Name And Address Of Owner	Parcel Number	Description	Deeded Acres	Benefited Acres	Amount Benefited	% Of total Benefits	Estimated Assessment
KELLER, ROSEMARY 327 E 2ND ST BLUE EARTH, MN 56013	15.018.0600	SW1/4 SW1/4 EXCEPT 13.1 AC BORDER	26.90	3.83	\$4,743	0.8053%	\$24
MANTHEI, LEE O & LISA B 14610 586TH AVENUE MAPLETON, MN 56065	15.018.0700	NW1/4 SE1/4 BORDER	40.00	30.80	\$36,249	6.1553%	\$185
MANTHEI, LEE O & LISA B 14610 586TH AVENUE MAPLETON, MN 56065	15.018.0700	SW1/4 SE1/4 BORDER	40.00	35.63	\$44,233	7.5110%	\$225

PRESCOTT TOWNSHIP SECTION 19

19-103-27

DURKEE, MAXINE REVOC TRUST & MAURICE DURKEE DISCLAIM TRUST 35276 150TH ST WINNEBAGO, MN 56098	15.019.0100	NW1/4 NE1/4 BORDER	40.00	0.66	\$576	0.0977%	\$3
KOHLMEYER, NORMAN R & LILLIAN 15320 US HWY 169 BLUE EARTH, MN 56013	15.019.0400	NW1/4 NW1/4 11.1 AC IN BORDER	11.10	3.23	\$4,036	0.6854%	\$21
KOHLMEYER, NORMAN R & LILLIAN 15320 US HWY 169 BLUE EARTH, MN 56013	15.019.0400	NE1/4 NW1/4 EXCEPT 2.3 AC BORDER	37.70	12.18	\$12,849	2.1818%	\$65
KRAL, JACOB BROOKE SONNICKSEN 37280 160TH STREET WINNEBAGO, MN 56098	15.019.0500	NW1/4 NW1/4 6.83 AC IN BORDER	6.83	6.12	\$932	0.1582%	\$5
KRAL, JACOB BROOKE SONNICKSEN 37280 160TH STREET WINNEBAGO, MN 56098	15.019.0500	NE1/4 NW1/4 2.3 AC IN BORDER	2.30	1.52	\$599	0.1017%	\$3
DICKMAN, RICHARD J & SHANNON 15455 US HWY 169 BLUE EARTH, MN 56013	15.019.0600	NW1/4 NW1/4 EXCEPT 17.93 AC BORDER	22.07	18.25	\$21,430	3.6389%	\$109

VERONA TOWNSHIP SECTION 23

23-103-28

KELLER, ROSEMARY PO BOX 546 WINNEBAGO, MN 56098	18.023.0700	NE1/4 NE1/4 BORDER	40.00	1.00	\$927	0.1573%	\$5
---	-------------	-----------------------	-------	------	-------	---------	-----

FARIBAULT COUNTY CD-29 REDETERMINATION OF BENEFITS JULY 5, 2022 (DRAFT)

Name And Address Of Owner	Parcel Number	Description	Deeded Acres	Benefited Acres	Amount Benefited	% Of total Benefits	Estimated Assessment
KELLER, ROSEMARY PO BOX 546 WINNEBAGO, MN 56098	18.023.0700	SE1/4 NE1/4 EXCEPT 7.0 AC BORDER	33.00	10.70	\$10,839	1.8405%	\$55
VERONA TOWNSHIP SECTION 24			24-103-28				
EJMMS LLP 2607 TYLER AVE AMES, IA 50010	18.024.0100	SW1/4 NE1/4 16.96 AC IN BORDER	16.96	16.96	\$17,882	3.0364%	\$91
EJMMS LLP 2607 TYLER AVE AMES, IA 50010	18.024.0100	SE1/4 NE1/4 BORDER	40.00	26.20	\$29,932	5.0826%	\$152
DICKMAN, RICHARD J & SHANNON 15455 US HWY 169 BLUE EARTH, MN 56013	18.024.0200	NW1/4 NW1/4 BORDER	40.00	32.70	\$35,158	5.9700%	\$179
DICKMAN, RICHARD J & SHANNON 15455 US HWY 169 BLUE EARTH, MN 56013	18.024.0200	NE1/4 NW1/4 EXCEPT 3.9 AC BORDER	36.10	32.00	\$31,944	5.4244%	\$163
DICKMAN, RICHARD J & SHANNON 15455 US HWY 169 BLUE EARTH, MN 56013	18.024.0200	NW1/4 NE1/4 EXCEPT 8.43 AC BORDER	31.57	19.30	\$17,862	3.0331%	\$91
MENSING, MIKE P O BOX 202 BLUE EARTH, MN 56013	18.024.0202	NE1/4 NW1/4 3.9 AC IN BORDER	3.90	1.10	\$366	0.0621%	\$2
MENSING, MIKE P O BOX 202 BLUE EARTH, MN 56013	18.024.0202	NW1/4 NE1/4 1.1 AC IN BORDER	1.10	0.50	\$203	0.0345%	\$1
MENSING, MIKE P O BOX 202 BLUE EARTH, MN 56013	18.024.0203	NW1/4 NE1/4 5.0 AC IN BORDER	5.00	1.70	\$863	0.1466%	\$4
DICKMAN, RICHARD J & SHANNON 15455 US HWY 169 BLUE EARTH, MN 56013	18.024.0300	NE1/4 NE1/4 BORDER	40.00	27.70	\$32,023	5.4377%	\$163
KOHLMEYER, NORMAN R & LILLIAN 15320 US HWY 169 BLUE EARTH, MN 56013	18.024.0400	NE1/4 SE1/4 0.88 AC IN BORDER	0.88	0.18	\$200	0.0339%	\$1

FARIBAULT COUNTY CD-29 REDETERMINATION OF BENEFITS JULY 5, 2022 (DRAFT)

Name And Address Of Owner	Parcel Number	Description	Deeded Acres	Benefited Acres	Amount Benefited	% Of total Benefits	Estimated Assessment
KOHLMEYER, NORMAN R & LILLIAN 15320 US HWY 169 BLUE EARTH, MN 56013	18.024.0401	NW1/4 SE1/4 1.54 AC IN BORDER	1.54	0.90	\$380	0.0646%	\$2
DICKMAN, RICHARD J & SHANNON 15455 US HWY 169 BLUE EARTH, MN 56013	18.024.0403	NE1/4 SE1/4 EXCEPT 2.88 AC BORDER	37.12	5.72	\$4,364	0.7411%	\$22
KELLER, ROSEMARY 327 E 2ND ST BLUE EARTH, MN 56031	18.024.0700	SW1/4 NW1/4 EXCEPT 4.8 AC BORDER	35.20	27.80	\$31,973	5.4292%	\$163
RIVERSIDE TOWN & COUNTRY CLUB PO BOX 68 BLUE EARTH, MN 56013	18.024.0900	SW1/4 NW1/4 4.8 AC IN BORDER	4.80	4.70	\$5,652	0.9597%	\$29
RIVERSIDE TOWN & COUNTRY CLUB PO BOX 68 BLUE EARTH, MN 56013	18.024.0900	SE1/4 NW1/4 BORDER	40.00	34.00	\$37,763	6.4123%	\$192
RIVERSIDE TOWN & COUNTRY CLUB PO BOX 68 BLUE EARTH, MN 56013	18.024.0900	SW1/4 NE1/4 16.9 AC IN BORDER	13.90	10.10	\$8,036	1.3646%	\$41
LINDENWOOD FARM IRREVOC TRUST RICHARD DICKMAN ETAL TRUSTEES 15455 US HWY 169 BLUE EARTH, MN 56013	18.024.1000	NW1/4 SE1/4 EXCEPT 12.4 AC BORDER	27.60	7.10	\$6,191	1.0513%	\$32
LINDENWOOD FARM IRREVOC TRUST RICHARD DICKMAN ETAL TRUSTEES 15455 US HWY 169 BLUE EARTH, MN 56013	18.024.1000	NE1/4 SE1/4 2.0 AC IN	2.00	2.00	\$1,526	0.2591%	\$8

FARIBAULT COUNTY CD-29 REDETERMINATION OF BENEFITS JULY 5, 2022 (DRAFT)

Name And Address Of Owner	Parcel Number	Description	Deeded Acres	Benefited Acres	Amount Benefited	% Of total Benefits	Estimated Assessment
DICKMAN, MICHAEL J PO BOX 132 BLUE EARTH, MN 56013	18.024.1200	SW1/4 NE1/4 3.08 AC IN	3.08	3.08	\$1,703	0.2892%	\$9
LAND TOTAL				519.63	\$566,317	96.1641%	\$2,885

ROADS

MINNESOTA DEPT OF TRANSPORTATION C/O LAND MANAGEMENT ENGINEER 2151 BASSETT DR MANKATO, MN 56001-6888	18.024.0101	SW1/4 NE1/4 1.21 AC IN PAVED WIDE	1.21	1.21	\$2,018	0.3427%	\$10
MINNESOTA DEPT OF TRANSPORTATION C/O LAND MANAGEMENT ENGINEER 2151 BASSETT DR MANKATO, MN 56001-6888	18.024.0901	SW1/4 NE1/4 0.12 AC IN BORDER PAVED WIDE	0.12	0.02	\$38	0.0064%	\$0
MINNESOTA DEPT OF TRANSPORTATION C/O LAND MANAGEMENT ENGINEER 2151 BASSETT DR MANKATO, MN 56001-6888	US HIGHWAY 169 VERONA TOWNSHIP SECTION 24	PAVED WIDE		5.30	\$8,708	1.4787%	\$44
PRESCOTT TOWNSHIP JAN RAUENHORST-CLERK 16233 405TH AVE DELEVAN, MN 56023	160TH STREET SECTIONS 17,18,19	GRAVEL		4.30	\$5,650	0.9594%	\$29
PRESCOTT TOWNSHIP JAN RAUENHORST-CLERK 16233 405TH AVE DELEVAN, MN 56023	380TH AVENUE SECTIONS 17, 18	GRAVEL		4.70	\$6,176	1.0487%	\$31
ROAD TOTAL				15.53	\$22,590	3.8359%	\$115

LAND AND ROAD TOTAL

535.16 \$588,907 100.0000% \$3,000