

# FARIBAUT COUNTY MINNESOTA

## LEGEND

- RECREATION**
- COUNTY PARK & CAMPING  
ADDRESS COORDINATES  
ST, AVE  
Woods Lake Park 30, 380  
Pihls Park 110, 570
  - PUBLIC GOLF COURSE
  - PUBLIC BOAT ACCESS
  - WILDLIFE/AQUATIC MANAGEMENT AREA
  - WATERFOWL PRODUCTION AREA
- WATER FEATURES**
- RIVERS, STREAMS & DITCHES
  - LAKE BOUNDARY
- TRANSPORTATION**
- 10TH ST ROAD NAME
  - 31000 E911 ADDRESS RANGE
  - RAILROAD
  - INTERSTATE HIGHWAY
  - US HIGHWAY
  - STATE HIGHWAY
  - CSAH (PAVED, GRAVEL)
  - COUNTY ROAD (PAVED, GRAVEL)
  - TOWNSHIP ROAD, CITY STREET
- MISCELLANEOUS MAP FEATURES**
- CEMETERY
  - SECTION LINE
  - SECTION NUMBER
  - MUNICIPAL BOUNDARY
  - MUNICIPAL NAME
  - TOWNSHIP BOUNDARY
  - TOWNSHIP NAME

## ADDRESSING SYSTEM


Road Names  
Avenues - N / S bound roads  
Road numbers increase from W to E  
310th Ave is on the W county line  
610th Ave is on the E county line

Streets - E / W bound roads  
Road numbers increase from S to N  
10th St is on the S county line  
250th St is on the N county line

House Numbers  
Where driveway intersects road  
E side of Ave are even  
W side of Ave are odd  
S side of St are even  
N side of St are odd



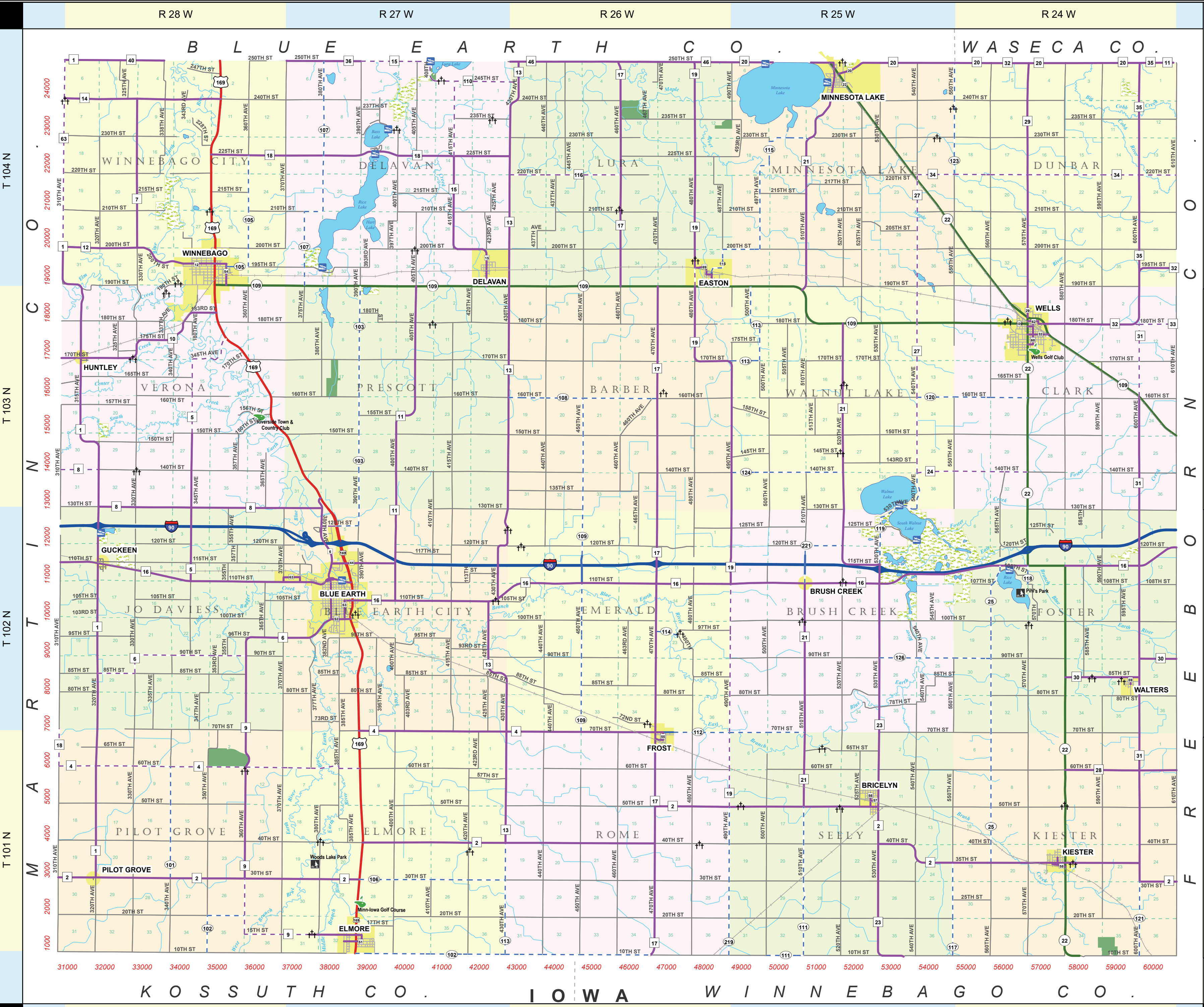
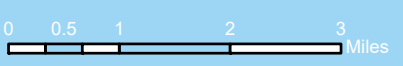
Rice Lake, Pihls Park



FARIBAUT COUNTY MN



2020



R 28 W R 27 W R 26 W R 25 W R 24 W

T 104 N  
T 103 N  
T 102 N  
T 101 N

K O S S U T H C O . I O W A W I N N E B A G O C O .

R 28 W R 27 W R 26 W R 25 W R 24 W